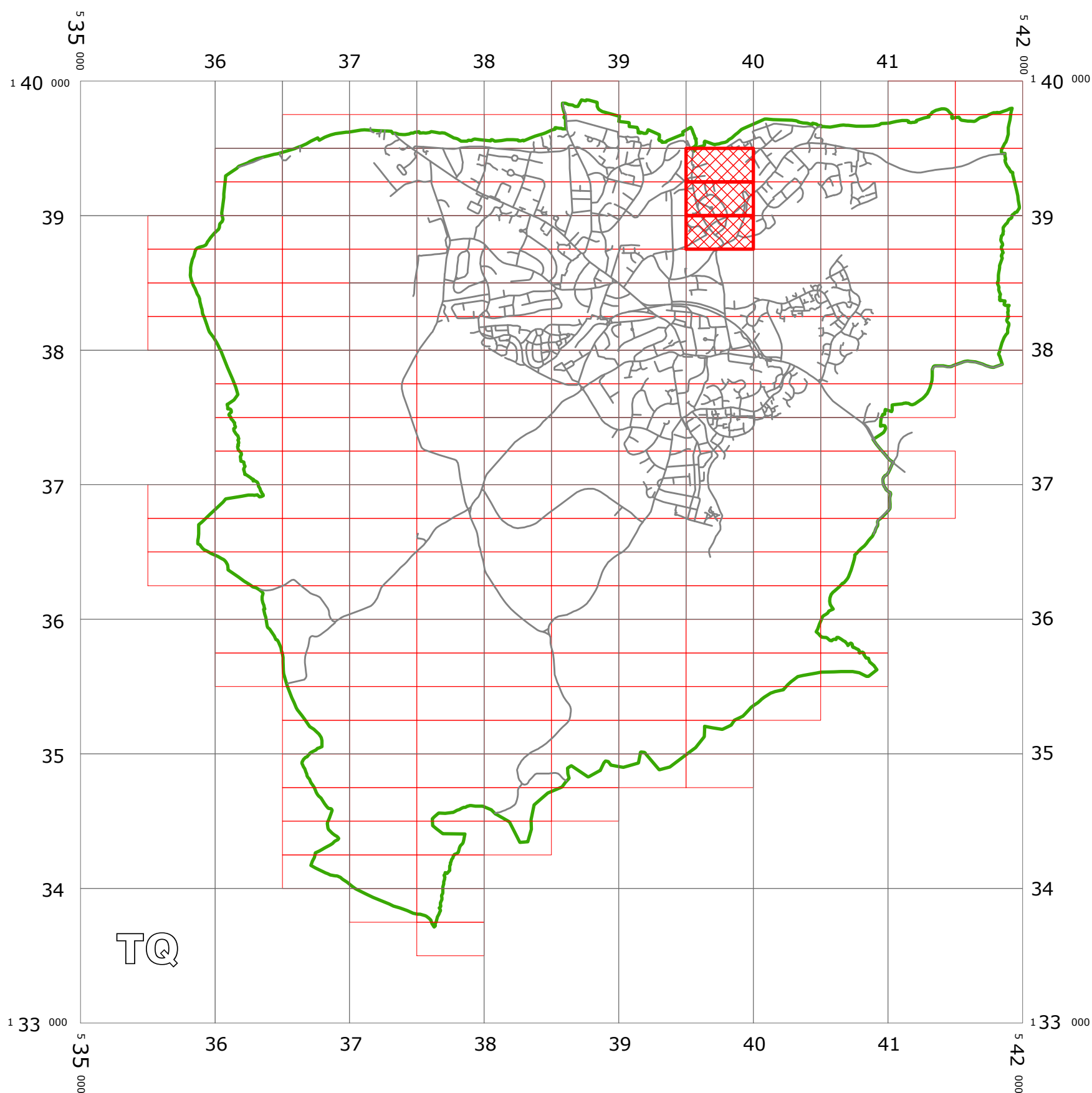


WEST SUSSEX COUNTY COUNCIL
((MID SUSSEX DISTRICT) (PARKING PLACES AND TRAFFIC REGULATION)
(CONSOLIDATION NO.2) ORDER 2006)
(BLACKWELL FARM ROAD AMENDMENT) ORDER 2013

EAST GRINSTEAD: LOCATION OF WAITING RESTRICTIONS



KEY:



LOCATION OF WAITING RESTRICTIONS



PARKING TILE GRID



OS TILE GRID



PARISH BOUNDARY



ROAD NETWORK



West Sussex County Council
Infrastructure
The Grange
Tower Street
Chichester
West Sussex
PO19 1RH

WEST SUSSEX COUNTY COUNCIL
((MID SUSSEX DISTRICT)
(PARKING PLACES AND TRAFFIC REGULATION)
(CONSOLIDATION No.2) ORDER 2006)
(BLACKWELL FARM ROAD AMENDMENT) ORDER 2013
LOCATION OF WAITING RESTRICTIONS



Reproduced from or based upon 2010 Ordnance Survey mapping with permission of the Controller of HMSO (c) Crown Copyright reserved. Unauthorised reproduction infringes Crown copyright and may lead to prosecution or civil proceedings West Sussex County Council Licence No. 100023447

SCALE: 1:35,000
DATE: 21/01/2013

Key for waiting restrictions

All areas over which the provision of the orders apply are defined by the shaded areas as shown on the following plans plus a contiguous area not indicated on the plans of verge and/or footway between the carriageway edge and the highway boundary. The plans in this schedule are based upon grid references of the Ordnance Survey National Grid defined by the OSGB 36 triangulation.

Prohibition of waiting

101



check

No waiting at any time

Specified Vehicles

830



check

Disabled persons vehicles at any time

Clearways

1110



usgs677

School Keep Clear No stopping 8.00am-5.00pm Mon-Fri



District Boundary

WEST SUSSEX COUNTY COUNCIL
(MID SUSSEX DISTRICT) (PARKING PLACES AND TRAFFIC REGULATION)
(CONSOLIDATION) ORDER 2006)
(BLACKWELL FARM ROAD AMENDMENT) ORDER 2013

West Sussex County Council in exercise of their powers under Sections 1 (1) 2 (1) and (2), 4 (2), 45, 46, 49 and 53 and Part IV of Schedule 9 of the Road Traffic Regulation Act 1984 "the Act" as amended and of all other enabling powers and after consultation with the chief officer of police in accordance with Part III of Schedule 9 to the Act hereby make the following Order:-

1. This Order shall come into operation on the 21ST day of January 2013 and may be cited as "West Sussex County Council ((Mid Sussex District) (Parking Places and Traffic Regulation) (Consolidation) Order 2006) (Blackwell Farm Road Amendment) Order 2013."
2. The "West Sussex County Council (Mid Sussex District) (Parking Places and Traffic Regulation) (Consolidation) Order 2006", "the Order" is hereby amended by the deletion from it of the plans specified in the First Schedule to this Order and the substitution of the plans attached in the Second Schedule to this Order

FIRST SCHEDULE
Plan numbers to be revoked

TQ3938NEN (Sheet Issue No. 2)
TQ3939SEN (Sheet Issue No. 2)
TQ3939SES (Sheet Issue No. 3)

SECOND SCHEDULE
Plans to be substituted
(as attached)

TQ3938NEN (Sheet Issue No. 3)
TQ3939SEN (Sheet Issue No. 3)
TQ3939SES (Sheet Issue No. 4)

The COMMON SEAL of WEST SUSSEX
COUNTY COUNCIL was hereto affixed

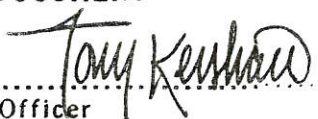
the ~~FIFTEENTH~~ day of JANUARY 2013
in the presence of


Authorised Signatory

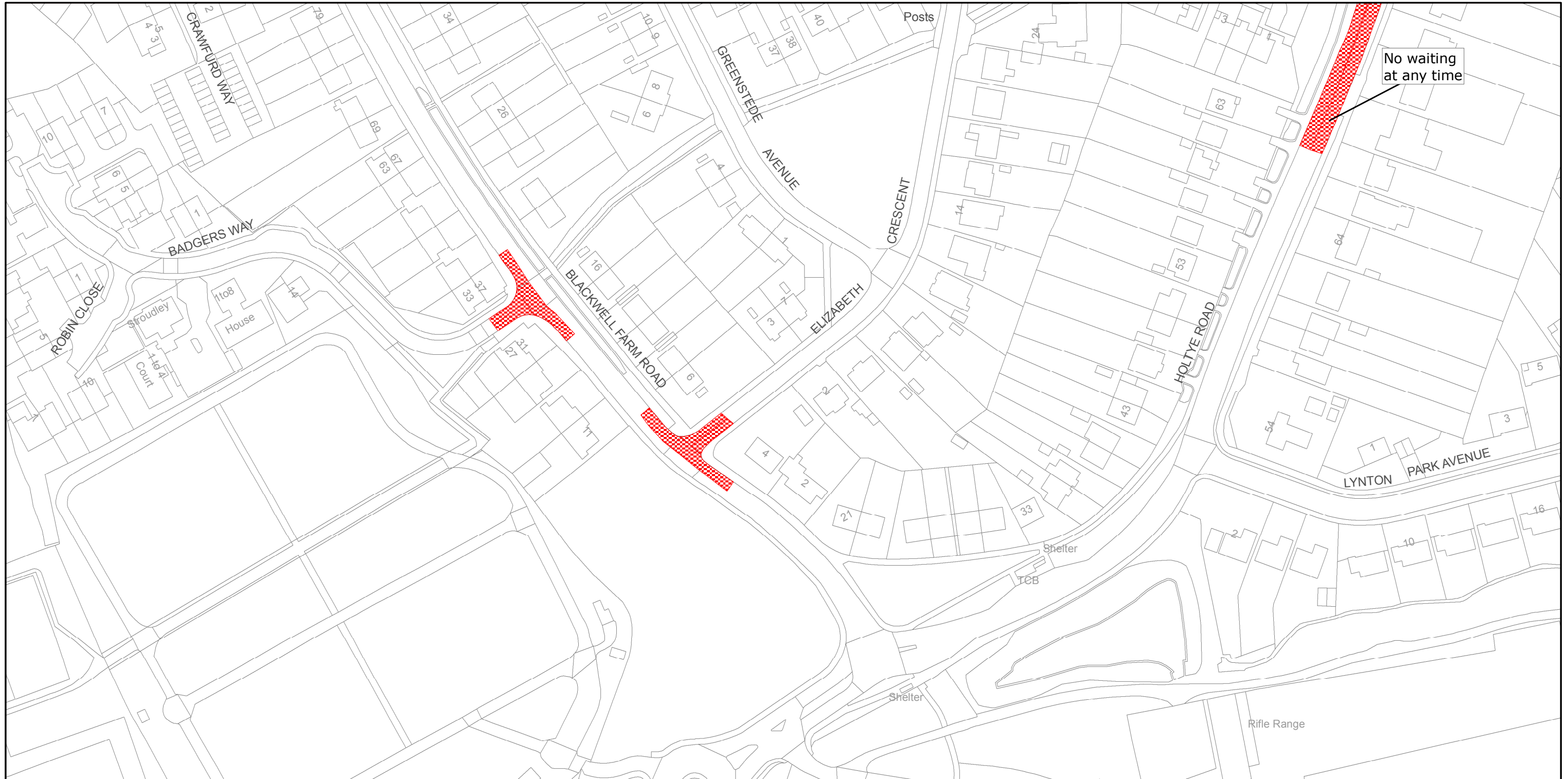
)
)
)
)
) (L.S.)
)
)
)
)



I HEREBY CERTIFY THIS TO
BE A TRUE COPY OF THE
ORIGINAL DOCUMENT


.....
Authorised Officer
WEST SUSSEX COUNTY COUNCIL

o 4/08 DELEGATED AUTHORITY



West Sussex County Council
Communities & Infrastructure
The Grange
Tower Street
Chichester
West Sussex
PO19 1RH

MID SUSSEX DISTRICT: EAST GRINSTEAD

WAITING RESTRICTIONS

Reproduced from or based upon 2010 Ordnance Survey mapping with permission of the Controller of HMSO (c) Crown Copyright reserved.
Unauthorised reproduction infringes Crown copyright and may lead to prosecution or civil proceedings West Sussex County Council Licence No. 100018485

TILE REF NO:
TQ3938NEN

SHEET ISSUE NO 3
SHEET ACTIVE FROM - 21/01/2013



SCALE:
1:1250
at A3 size



West Sussex County Council
Communities & Infrastructure
The Grange
Tower Street
Chichester
West Sussex
PO19 1RH

MID SUSSEX DISTRICT: EAST GRINSTEAD

WAITING RESTRICTIONS

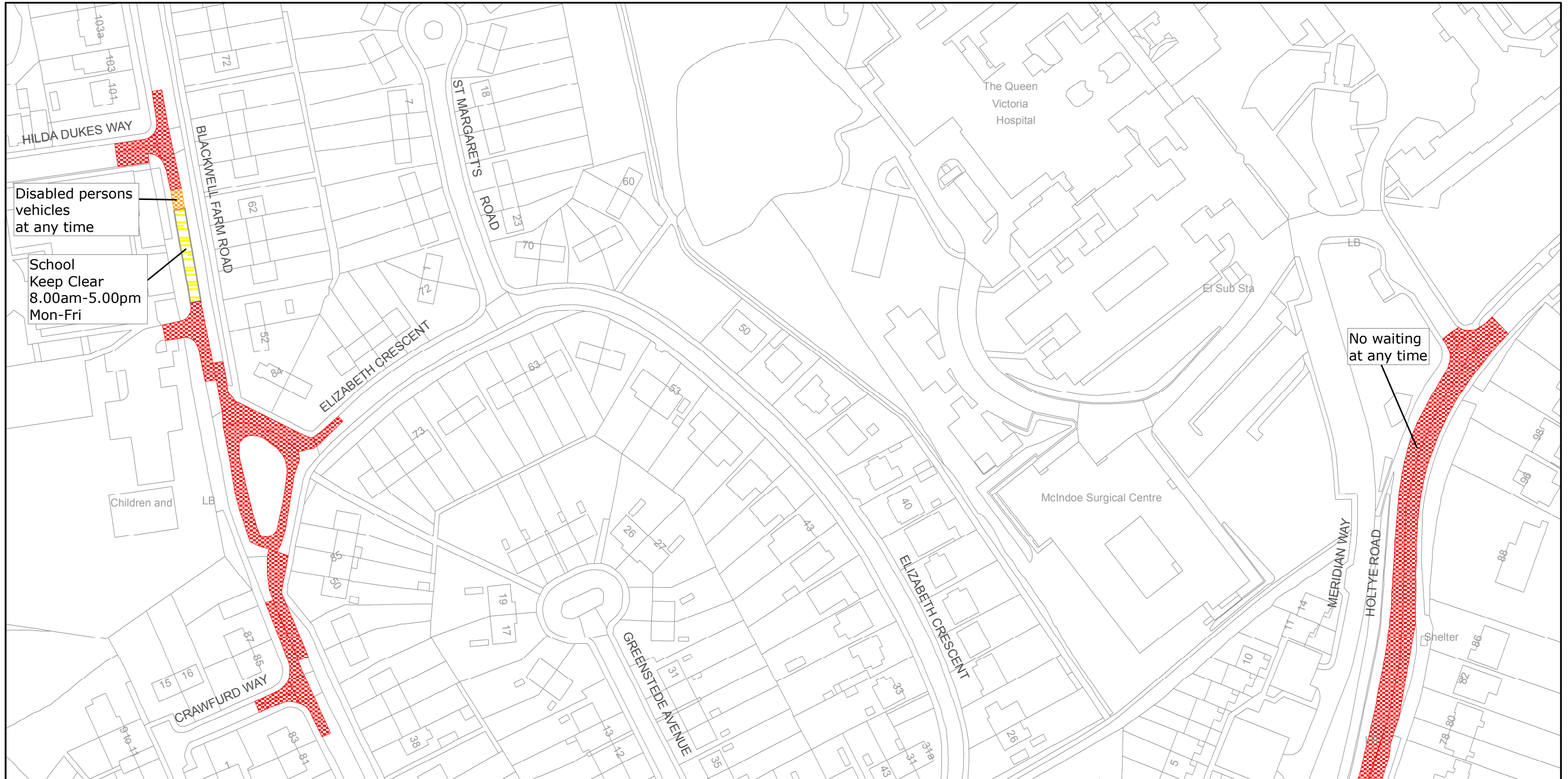
Reproduced from or based upon 2010 Ordnance Survey mapping with permission of the Controller of HMSO (c) Crown Copyright reserved.
Unauthorised reproduction infringes Crown copyright and may lead to prosecution or civil proceedings West Sussex County Council Licence No. 100018485

TILE REF NO:
TQ3939SEN

SHEET ISSUE NO 3
SHEET ACTIVE FROM - 21/01/2013



SCALE:
1:1250
at A3 size



West Sussex County Council
Communities & Infrastructure
The Grange
Tower Street
Chichester
West Sussex
PO19 1RH

MID SUSSEX DISTRICT: EAST GRINSTEAD

WAITING RESTRICTIONS

Reproduced from or based upon 2010 Ordnance Survey mapping with permission of the Controller of HMSO (c) Crown Copyright reserved.
Unauthorised reproduction infringes Crown copyright and may lead to prosecution or civil proceedings West Sussex County Council Licence No. 100018485

TILE REF NO:
TQ3939SES

SHEET ISSUE NO 4
SHEET ACTIVE FROM - 21/01/2013



SCALE:
1:1250
at A3 size